

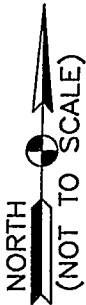
# VERMILLION COUNTY, IND. "MONUMENT RECORD" OF

LAND SURVEY MONUMENTS SITUATED IN SECTION 33, TOWNSHIP 14 NORTH

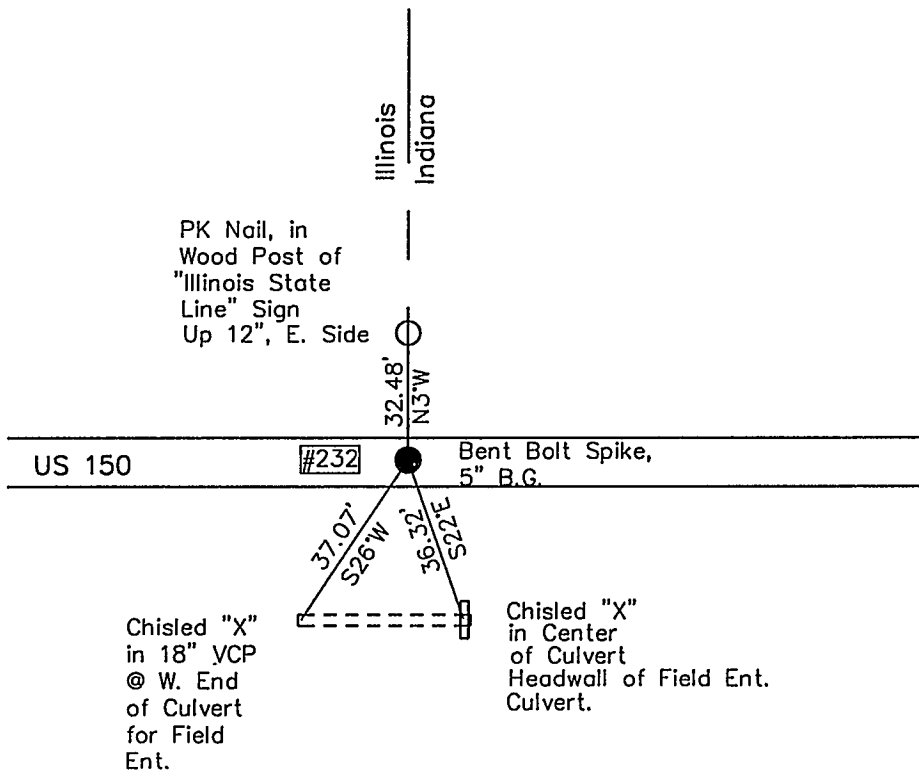
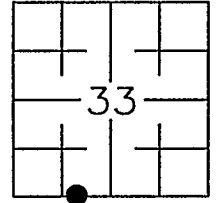
RANGE 10 WEST, OF THE 2 ND PRINCIPAL MERIDIAN, VERMILLION

COUNTY, INDIANA


MONUMENT DESCRIPTION AND REMARKS: BENT BOAT SPIKE, 5" BELOW GRADE



RECOVERY TIE DRAWING



South Line  
Sec. 33, T14N, R10W



232 = Point No.

*Alvin L. Paul* 3-4-97

STATE OF \_\_\_\_\_

COUNTY OF \_\_\_\_\_ SS

I, \_\_\_\_\_, HEREBY CERTIFY THAT THIS DOCUMENT WAS PREPARED UNDER MY DIRECTION IN ACCORDANCE WITH IND. CODE 36-2-12-11-(D)-(3) AND THE ABOVE DATA IS GIVEN UNDER MY HAND AND SEAL

SPACE RESERVED FOR  
RECORDING OFFICER  
*[Signature]*  
DATE FILED 3/12/97