

VERMILLION COUNTY, IND. "MONUMENT RECORD" OF

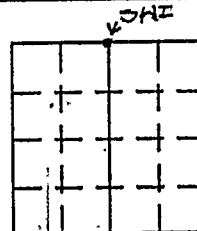
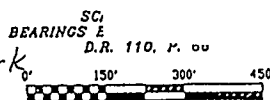
LAND SURVEY MONUMENTS SITUATED IN SECTION 9, TOWNSHIP 14N,
RANGE 9W, OF THE 2 PRINCIPAL MERIDIAN,
COUNTY, INDIANA

MONUMENT DESCRIPTION AND REMARKS: Square Head Iron Found NE corner NW 1/4
Done By: William L. Clark 2/17/95 Job No: 95-18
See: Field Survey Book #3 on Deed Record 160 page 234

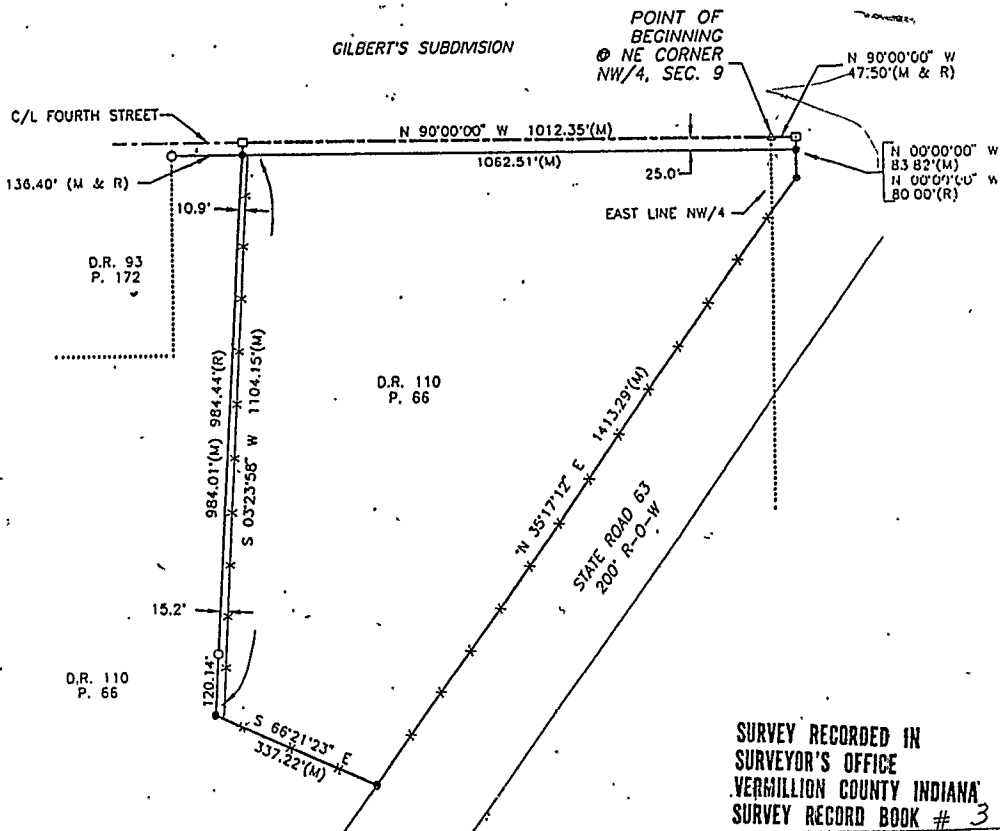
RECOVERY TIE DRAWING

± 19.86 ACRES

*A to B Surveying/Wm. L. Clark
for Bruce E. Speth*



- 1" IRON PIPE FOUND
 - 5/8" (SP. 24" LONG, SET FLUSH W/ GROUND & LS0013 CAP
 - RAIL NAIL SET
 - (R) RECORD DIMENSION
 - (M) MEASURED DIMENSION
- SUBJECT TO ALL RECORD EASEMENTS AND ROAD RIGHTS-OF-WAY.



SURVEY RECORDED IN
SURVEYOR'S OFFICE
VERMILLION COUNTY INDIANA
SURVEY RECORD BOOK # 3

STATE OF _____
COUNTY OF _____ SS

I, _____, HEREBY
CERTIFY THAT THIS DOCUMENT WAS PREPARED
UNDER MY DIRECTION IN ACCORDANCE WITH
IND. CODE 36-2-12-11-(D)-(3) AND THE ABOVE
DATA IS GIVEN UNDER MY HAND AND SEAL

THIS _____ DAY OF _____, 19 _____ A.D.

INDIANA REGISTERED LAND SURVEYOR NO. _____

OR _____
UNITED STATES GOVERNMENT AGENCY

TITLE _____

SPACE RESERVED FOR
RECORDING OFFICER

DATE FILED _____

