

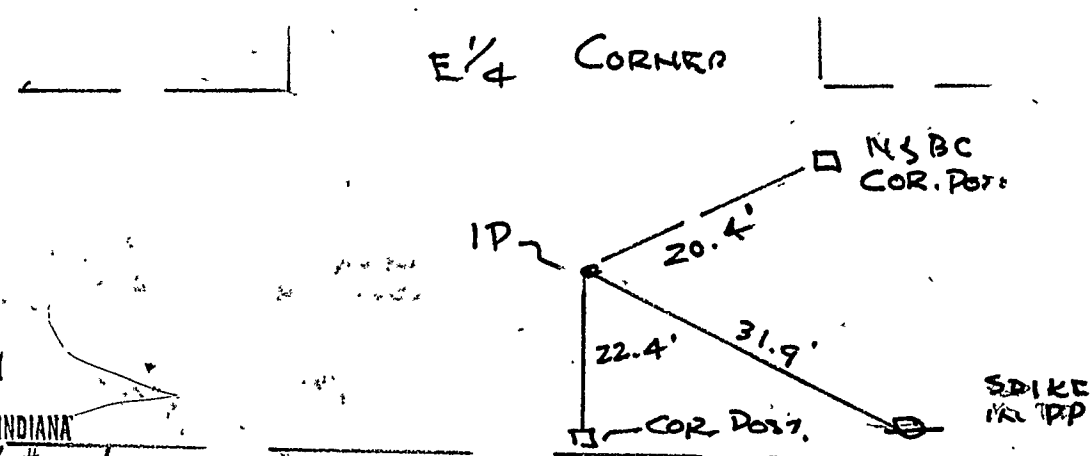
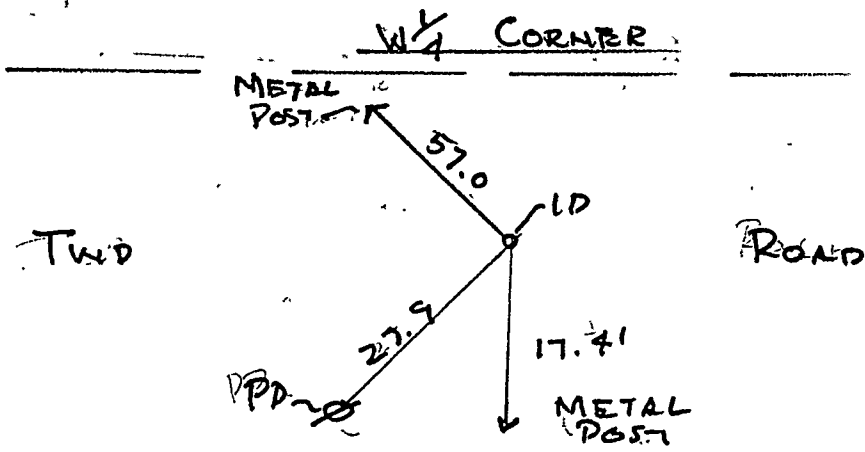
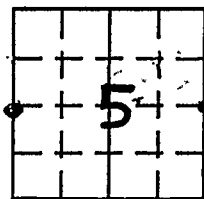
VERMILLION COUNTY, IND. "MONUMENT RECORD" OF

LAND SURVEY MONUMENTS SITUATED IN SECTION 5, TOWNSHIP 16 N,
RANGE 10 W, OF THE 2ND PRINCIPAL MERIDIAN, VERMILLION
COUNTY, INDIANA.

MONUMENT DESCRIPTION AND REMARKS: SET 5/8" X 30" IRON PIN
AT E 1/4 CORNER AND W 1/4 CORNER

RECOVERY TIE DRAWING

NORTH
(NOT TO SCALE)



SURVEY RECORDED IN
SURVEYOR'S OFFICE
VERMILLION COUNTY INDIANA
SURVEY RECORD BOOK # 1

PAGE # 16 DATE 1/13/95

CO. SURVEYOR John U. May

STATE OF IND
COUNTY OF VERMILLION SS

I, CHARLES J. BECHER, HEREBY
CERTIFY THAT THIS DOCUMENT WAS PREPARED
UNDER MY DIRECTION IN ACCORDANCE WITH
IND. CODE 36-2-12-11-(D)-(3) AND THE ABOVE
DATA IS GIVEN UNDER MY HAND AND SEAL

THIS 28 DAY OF DEC, 19 94 A.D.

Charles J. Becher
INDIANA REGISTERED LAND SURVEYOR NO. 0094

OR
UNITED STATES GOVERNMENT AGENCY

TITLE

SPACE RESERVED FOR
RECORDING OFFICER
John U. May
DATE FILED 1/13/95

