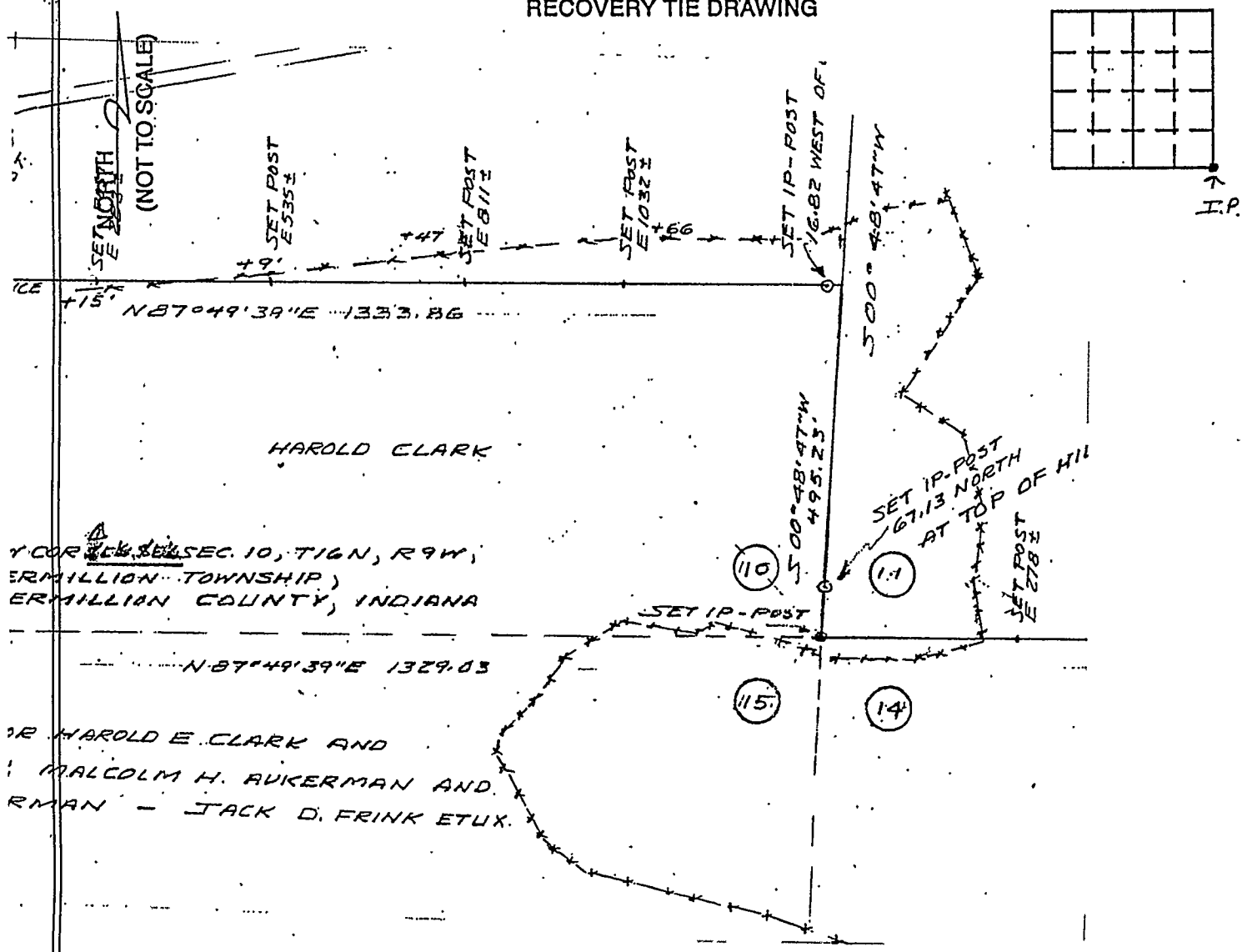


VERMILLION COUNTY, IND. "MONUMENT RECORD" OF

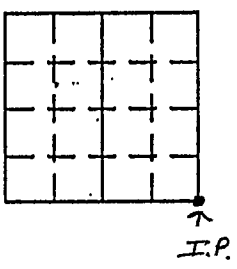
LAND SURVEY MONUMENTS SITUATED IN SECTION 10, TOWNSHIP 16N,
RANGE 9W, OF THE 2 PRINCIPAL MERIDIAN,
COUNTY, INDIANA

MONUMENT DESCRIPTION AND REMARKS: Iron Post Found
Done By: W.T. Crowley Jr. 1/9/90 Harold Clark
see: Green Map Cabinet Drawer #1

RECOVERY TIE DRAWING



Y CORNER, SEC. 10, T16N, R9W,
VERMILLION TOWNSHIP,
VERMILLION COUNTY, INDIANA
N 87° 49' 39" E 1329.03
OR HAROLD E. CLARK AND
MALCOLM H. AUKERMAN AND
AUKERMAN - JACK D. FRINK ET UX.



STATE OF _____
COUNTY OF _____ SS

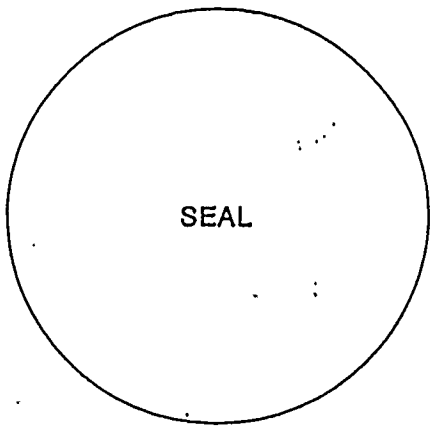
SPACE RESERVED FOR
RECORDING OFFICER

I, _____, HEREBY
CERTIFY THAT THIS DOCUMENT WAS PREPARED
UNDER MY DIRECTION IN ACCORDANCE WITH
IND. CODE 36-2-12-11-(D)-(3) AND THE ABOVE
DATA IS GIVEN UNDER MY HAND AND SEAL
THIS _____ DAY OF _____, 19____ A.D.

DATE FILED _____

INDIANA REGISTERED LAND SURVEYOR NO. _____

OR _____
UNITED STATES GOVERNMENT AGENCY



TITLE