

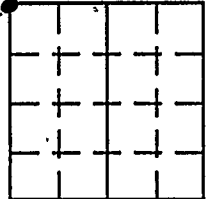
VERMILLION COUNTY, IND.
"MONUMENT RECORD"
OF

LAND SURVEY MONUMENTS SITUATED IN SECTION 5, TOWNSHIP 17N,
RANGE 9W, OF THE 2 PRINCIPAL MERIDIAN,
COUNTY, INDIANA

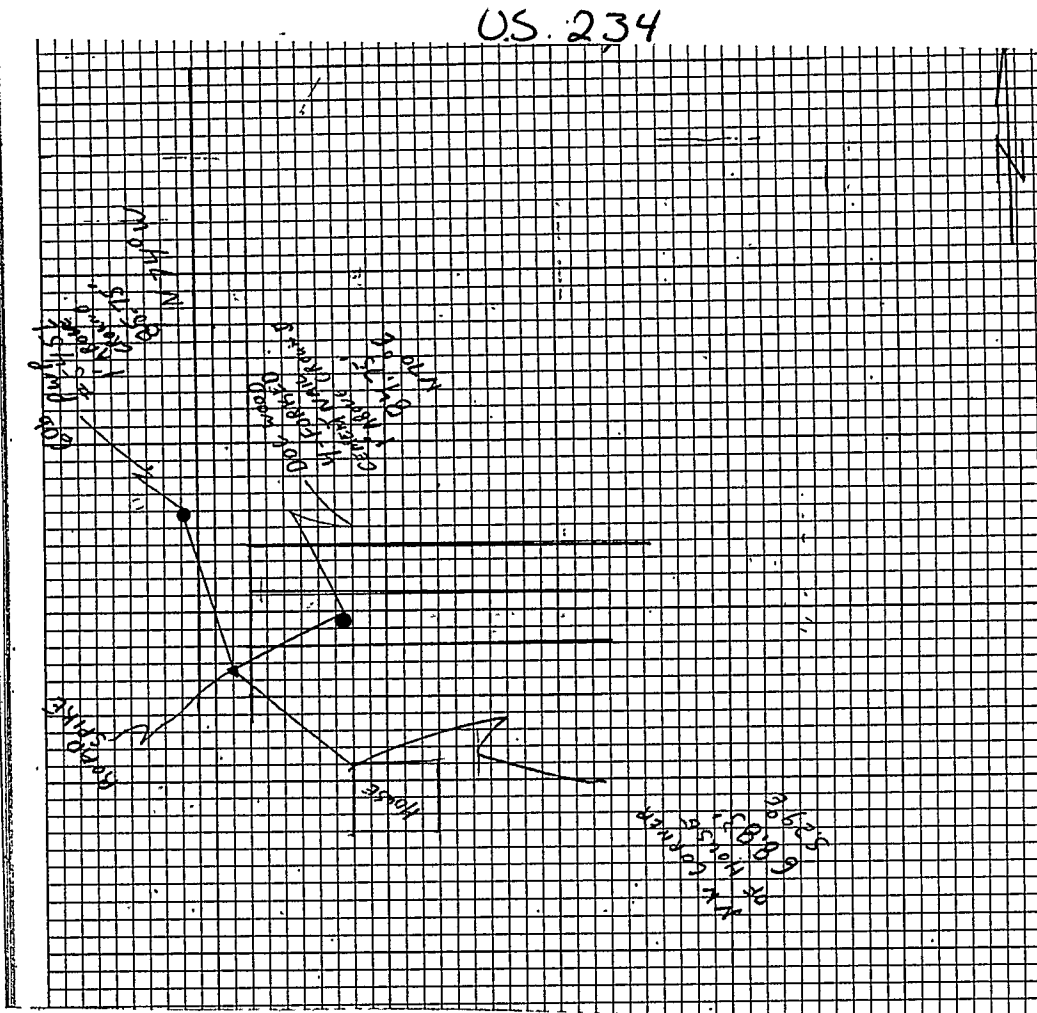
MONUMENT DESCRIPTION AND REMARKS: Road Spike Found NW corner
From: 1989 Lietz Cross Section Book ~~Book 31 Page 27~~ P. 56
By: John V. Major 12/7/89 see: Gray File Cabinet 2nd Drawer

RECOVERY TIE DRAWING

Spike



NORTH
(NOT TO SCALE)



STATE OF _____
COUNTY OF _____ SS

SPACE RESERVED FOR
RECORDING OFFICER

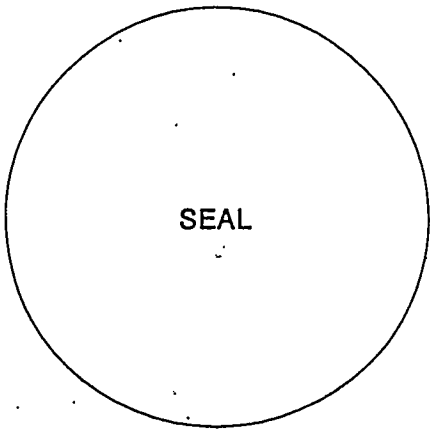
I, _____, HEREBY
CERTIFY THAT THIS DOCUMENT WAS PREPARED
UNDER MY DIRECTION IN ACCORDANCE WITH
IND. CODE 36-2-12-11-(D)-(3) AND THE ABOVE
DATA IS GIVEN UNDER MY HAND AND SEAL

DATE FILED _____

THIS _____ DAY OF _____, 19____ A.D.

INDIANA REGISTERED LAND SURVEYOR NO. _____

OR _____
UNITED STATES GOVERNMENT AGENCY



TITLE