

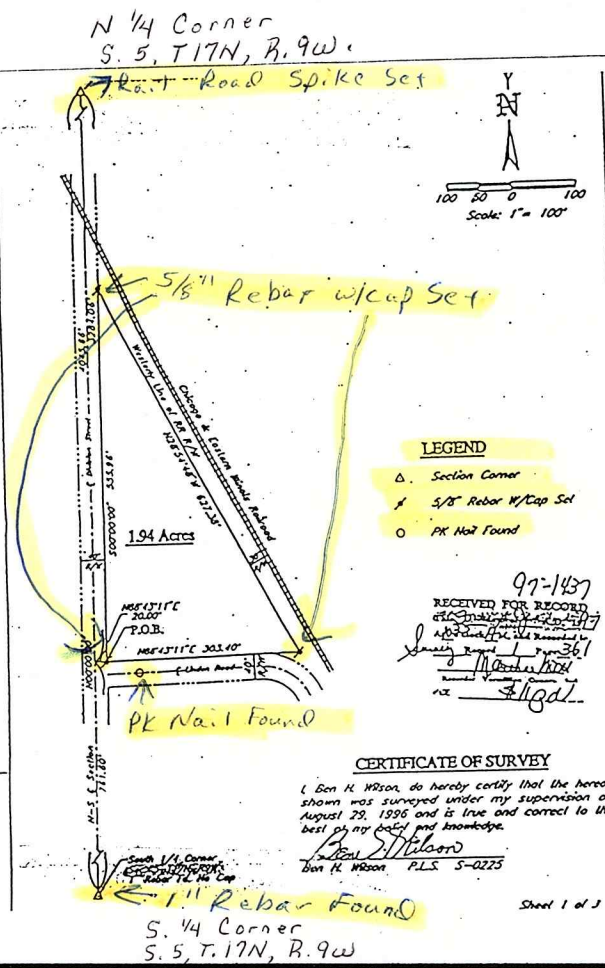
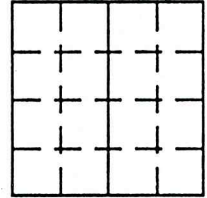
# VERMILLION COUNTY, IND. "MONUMENT RECORD" OF

LAND SURVEY MONUMENTS SITUATED IN SECTION 5, TOWNSHIP 17N,  
RANGE 9W, OF THE 2<sup>nd</sup> PRINCIPAL MERIDIAN, Vermillion  
COUNTY, INDIANA

MONUMENT DESCRIPTION AND REMARKS: Ben H. Wilson For Sam Swaim  
Recorded June 30, 1997 Sur. #1, P. 361  
Railroad Spike Set, PK Nail Found, 1" Rebar Found, 3-5/8"  
Rebar w/cap Set

### RECOVERY TIE DRAWING

NORTH  
(NOT TO SCALE)



STATE OF \_\_\_\_\_  
COUNTY OF \_\_\_\_\_ SS

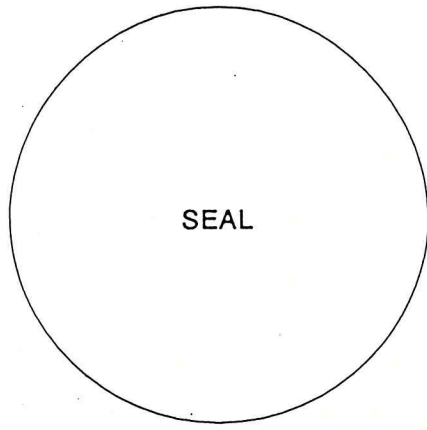
I, Ben H. Wilson, HEREBY  
CERTIFY THAT THIS DOCUMENT WAS PREPARED  
UNDER MY DIRECTION IN ACCORDANCE WITH  
IND. CODE 36-2-12-11-(D)-(3) AND THE ABOVE  
DATA IS GIVEN UNDER MY HAND AND SEAL  
THIS 29<sup>th</sup> DAY OF August, 19 96 A.D.

INDIANA REGISTERED LAND SURVEYOR NO. 5-0225  
OR \_\_\_\_\_  
UNITED STATES GOVERNMENT AGENCY

TITLE \_\_\_\_\_

SPACE RESERVED FOR  
RECORDING OFFICER

DATE FILED \_\_\_\_\_



SEAL