

SECTION CORNER RECORD

N03

VERMILION COUNTY SURVEYOR'S OFFICE

State Plane grid coordinates NAD83 (2011):

North: 1768668.24 East: 2834429.44 (U.S. survey feet)

Type of monument: VCS Monument (3-inch diameter steel disc in concrete)

Depth: Three inches above grade

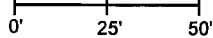
Indiana tie card references:

IN02_T19NR10W17_80 IN02_T19NR10W16_72

IN02_T19NR10W20_08 IN02_T19NR10W21_00

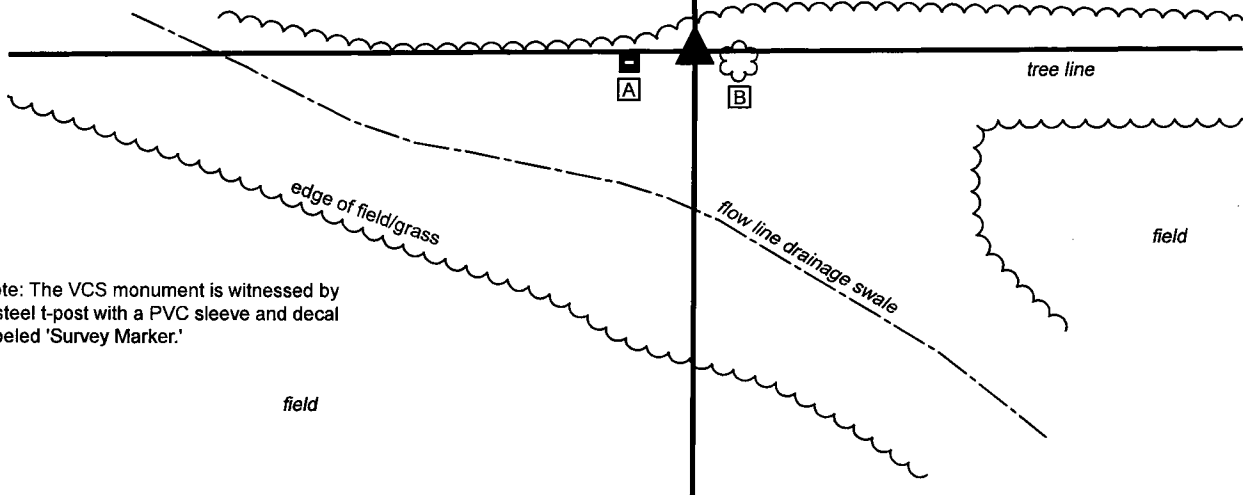
CORNER WITNESS DETAIL

SCALE 1" = 50'



A - High point, 11"x9" stone, 17.6'

B - West edge three trunk beech, 2' a.g. 12'




Note: The VCS monument is witnessed by a steel t-post with a PVC sleeve and decal labeled 'Survey Marker.'

The Vermillion County monument was set in place of a rebar found.

The rebar was set as part of a survey by J. Reese Harpel, LS No. 2000203, recorded as Instrument 2018000504 in the Office of the Vermillion County Recorder. The survey states that the rebar was set at the intersection of fences to the north and east. At the time the survey was performed and the rebar set, the corner post was already gone and only a pile of removed fence remained. However, sufficient evidence was available in the form of standing fences to the east and north to determine a reasonable position for the corner at the intersection of the fences. Since the rebar was set, the fence to the north has been removed and the fence to the east partially removed, but the rebar appears to have remained undisturbed. The rebar, having been set per the reliable evidence of the standing fences, was held as marking the corner. The rebar was removed and replaced with a 'VCS' Monument in the same position on November 9, 2023.

2024000848 SECT COR \$0.00
06/05/2024 10:01:50A 1 PGS
Jennifer Peebles
Vermillion County Recorder IN
Recorded as Presented



Ronald A. Mack

Ronald A. Mack, County Surveyor

James S. Swift

James S. Swift, IN LS 20200054

December 6, 2023

Highland Township

Section 17 T19N, R10W	Section 16 T19N, R10W
Section 20 T19N, R10W	Section 21 T19N, R10W