

SECTION CORNER RECORD

NB3-E.5

VERMILLION COUNTY SURVEYOR'S OFFICE

State Plane grid coordinates NAD83 (2011):

North: 1699086.67 East: 2832643.09 (U.S. survey feet)

Type of monument: drill hole in the top of stone

Depth: ten inches above grade

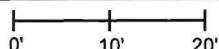
Indiana tie card references:

IN02_T17NR10W20_76

IN02_T17NR10W29_04

CORNER WITNESS DETAIL

SCALE 1" = 20'



A - Vermillion County witness mark, flush, 16.6'

B - Vermillion County witness mark, flush 8.5'

C - S. edge, 24" dia Oak, 3' a.g., 20.7'

D - N. edge, 18" dia Hickory, 2' a.g., 29.8'

Vermillion County witness mark is a 3/8" diameter x 2' long rebar bearing a metal cap stamped "Vermillion County Witness Point."



The stone was found in place and held as marking the corner. This stone is shown as marking this corner on a previous Vermillion County Monument Record dated March, 1997, as based on a survey by John R. Hoerner dated March 4, 1997. The stone appeared undisturbed as found. No evidence of occupation such as fences or posts were found in the vicinity of the stone. No other similar stones were found in the vicinity. This does not appear to be one of numerous rocks, rather it appears to be unique in this vicinity. As found, it was standing vertical, protruding approximately 10 inches out of the ground. The position of the stone fit well with the 1997 reference ties to nearby trees, accounting for the uncertainty of the growth of the trees since 1997 and the precise position of the reference to those trees as shown on the previous document. The stone fits well with physical evidence to the south, being at the northerly prolongation of the approximate center of a county road and being located 2643.4 feet north of a rebar found ostensibly marking the center quarter corner of Section 29. The stone was accepted as the best available evidence of the corner. A small hole was drilled in the top center of the stone to mark the precise position of the corner.

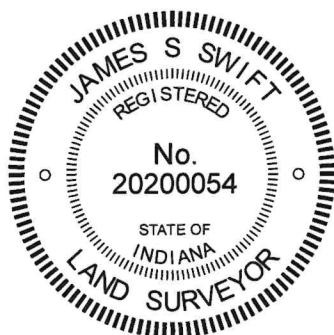
2026000234 SECT COR \$0.00

02/09/2026 01:13:44P 2 PGS

Florinda A Pruitt

Vermillion County Recorder IN

Recorded as Presented



Ronald A. Mack 2/9/26
Ronald A. Mack, County Surveyor

Eugene
Township

James S. Swift

James S. Swift, IN LS 20200054

February 6, 2026

Vermillion
Township

Section 20
T17N, R10W

Section 29
T17N, R10W

PHOTOGRAPHIC DOCUMENTATION


Date of photography: November 7, 2025



View of vicinity of stone



Closeup view of stone



View of vicinity of stone

For details and documentation, refer to
related sheet "Section Corner Record."