

SECTION CORNER RECORD

NK3

VERMILLION COUNTY SURVEYOR'S OFFICE

State Plane grid coordinates NAD83 (2011):

North: 1747309.01 East: 2834489.85 (U.S. survey feet)

Type of monument: 16" square concrete post

Depth: flush

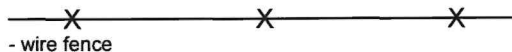
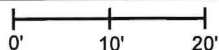
Indiana tie card references:

IN02_T18NR10W05_80 IN02_T18NR10W04_72

IN02_T18NR10W08_08 IN02_T18NR10W09_00

CORNER WITNESS DETAIL

SCALE 1" = 20'



- wire fence

woods

woods

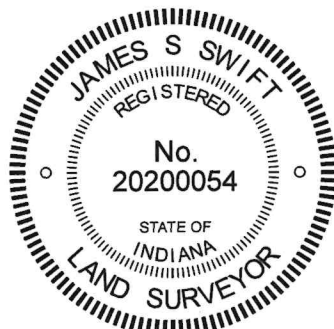
pasture

pasture



The concrete post was found in place and held as marking the corner. This post has existing fencing to the north and south, and has triangular concrete braces to the north and west. No surveys were found recorded in the Office of Vermillion County Recorder which reference this post. The position of the post works well with the relative positions of proximate corners. No other evidence was found which indicated that the corner might be in a different position. The concrete post was accepted as the best available evidence of the corner. The center of the post is held as the specific location of the corner.

2026000233 SECT COR \$0.00
02/09/2026 01:12:34P 2 PGS
Florinda A Pruitt
Vermillion County Recorder IN
Recorded as Presented



Ronald A. Mack
Ronald A. Mack, County Surveyor

James S. Swift

James S. Swift, IN LS 20200054

February 6, 2026

2/8/26 Highland Township

Section 5 T18N, R10W	Section 4 T18N, R10W
Section 8 T18N, R10W	Section 9 T18N, R10W

PHOTOGRAPHIC DOCUMENTATION

Date of photography: May 10, 2024



The concrete post as viewed from the North



The concrete post as viewed from the South



The concrete post as viewed from the East

For details and documentation, refer to related sheet "Section Corner Record."