

VERMILLION COUNTY SURVEYOR'S OFFICE


NK1

PHOTOGRAPHIC DOCUMENTATION

Date of photography: March 20, 2024



The concrete post as viewed from the North



The concrete post as viewed from the East

For details and documentation, refer to related sheet "Section Corner Record."

SECTION CORNER RECORD

VERMILLION COUNTY SURVEYOR'S OFFICE

NK1

State Plane grid coordinates NAD83 (2011):

North: 1747228.74 East: 2827104.86 (U.S. survey feet)

Type of monument: 18" diameter concrete post

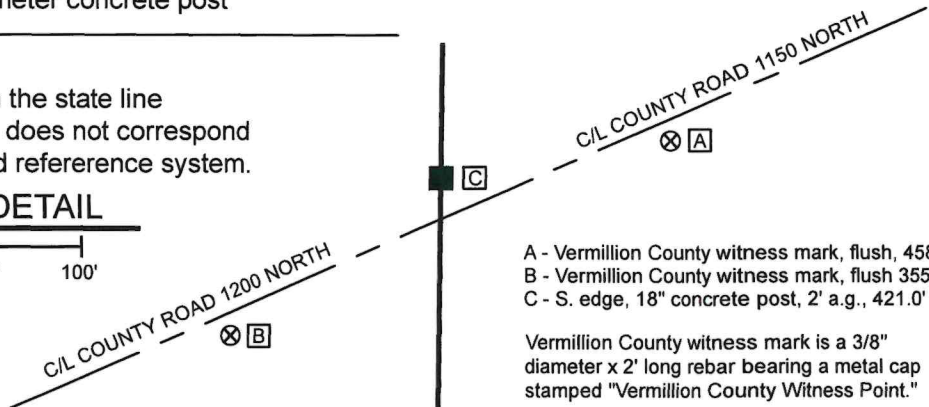
Indiana tie card references:

This corner, being a point on the state line between Indiana and Illinois, does not correspond to a number in the IN tie card reference system.

CORNER WITNESS DETAIL

SCALE 1" = 100'

0' 50' 100'



The concrete post was found in place and held as marking the corner. This post is shown as marking this corner on a survey by J. Reese Harpel recorded as Instrument 2020000272 in the Office of the Vermillion County Recorder and is also shown as marking the corner on a survey by Charles Becher recorded as Instrument 200800179. This post is on the state line between Indiana and Illinois. The earliest known available records for the state line are a "Re-survey in part and examination of State Line by Perrin Kent" performed in February and March of 1834. The notes from this 're-survey' reference to existing PLSS corners to the east and west. The found concrete post fits reasonably well with the relative positions or evidence of other corners as referenced by those notes. This post falls in-line with several other similar posts found to the north and south, along with other evidence of the state line. The origin of the concrete post is not known, yet represents the only obvious evidence of the line found in this vicinity. The post was held as the best available evidence of the corner.

It is noted that this corner does not mark a regular quarter section corner, but represents the position where the state line crosses the line between Sections 6 and 7.

Illinois


Indiana

field

field



2026000235 SECT COR \$0.00
02/09/2026 01:14:46P 2 PGS
Florinda A Pruitt
Vermillion County Recorder IN
Recorded as Presented



Ronald A. Mack
Ronald A. Mack, County Surveyor

James S. Swift

James S. Swift, IN LS 20200054

February 6, 2026

2/9/26 Highland Township

Section 6
T18N, R10W

Section 7
T18N, R10W